

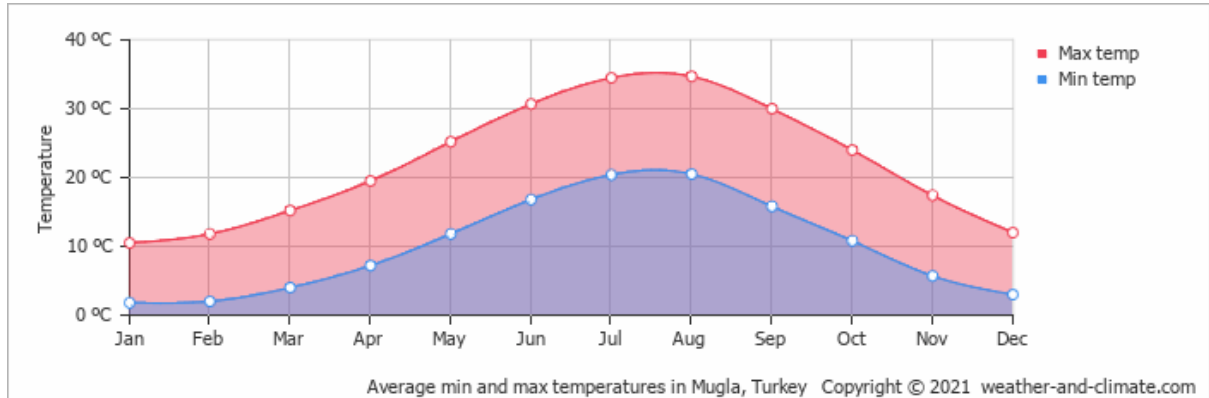


The graphs below show the monthly weather averages over the year.

* Weather data from: [Mugla, Turkey](#) (49 KM, 30 Miles).

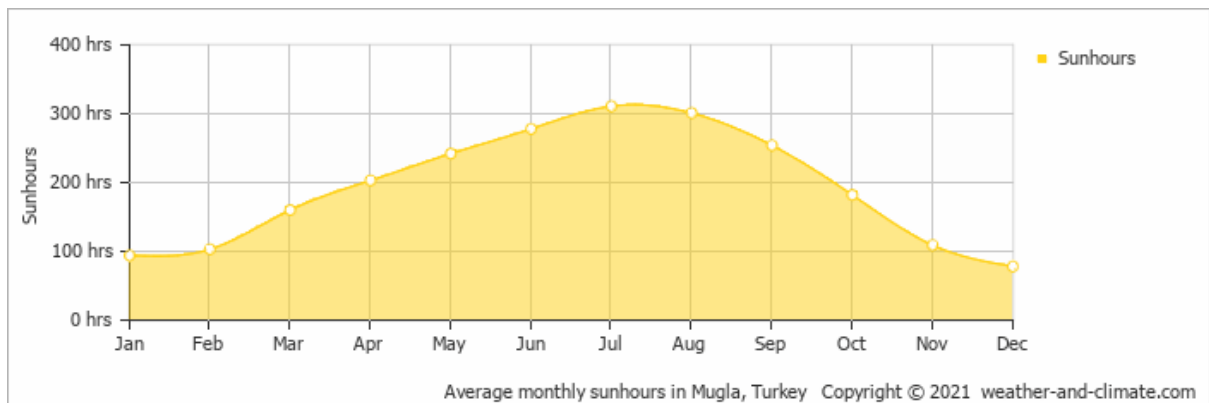
Average day and night temperature

The mean minimum and maximum temperatures over the year. [Show in Fahrenheit](#)



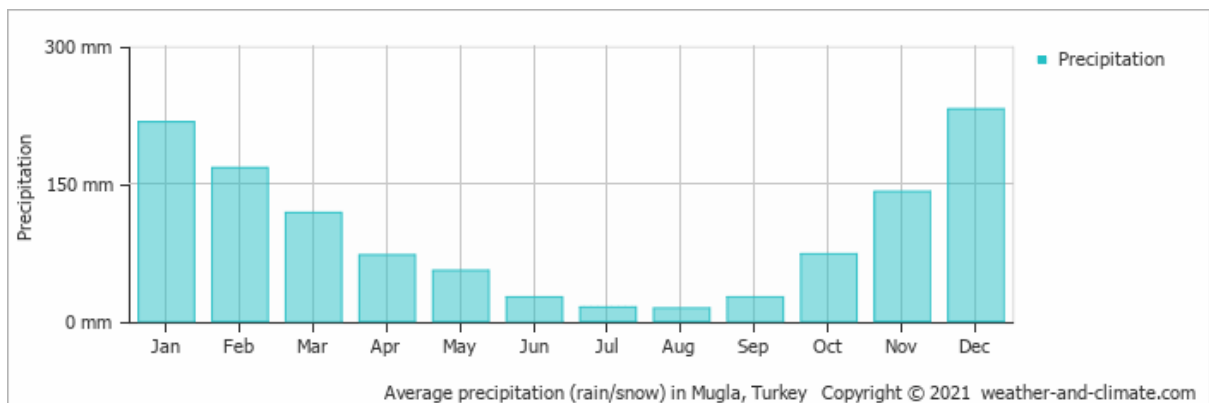
Monthly hours of sunshine

The average monthly total hours of sunshine over the year



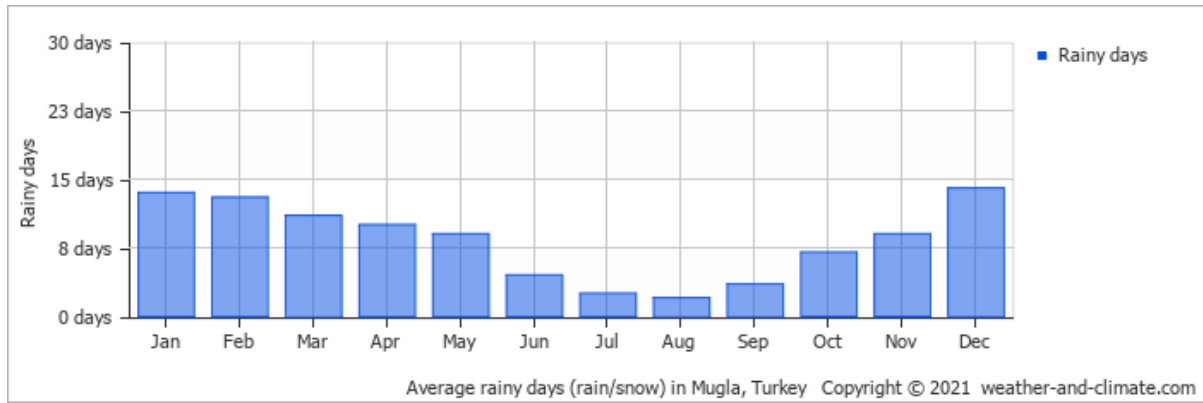
Monthly precipitation

The mean monthly precipitation over the year, including rain, snow, hail etc. [Show in Inches](#)



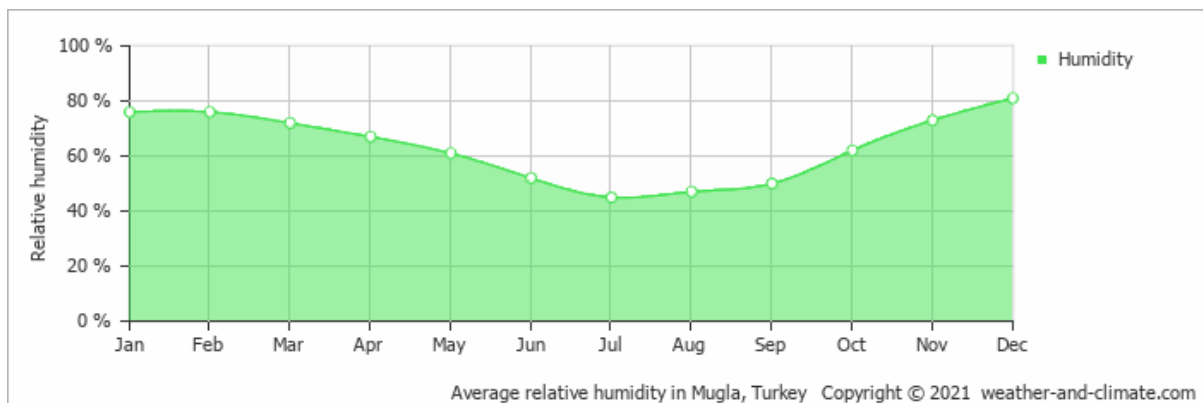
Monthly rainy days

The average number of days each month with rain, snow, hail etc.



Average humidity

The mean monthly relative humidity over the year



Weather Forecasts for Dalyan (Aegean Region)

5 Day Forecast

<https://weather-and-climate.com/5-five-day-forecast,dalyan,Turkey>

10 Day Forecast

<https://weather-and-climate.com/10-ten-day-forecast,dalyan,Turkey>

The best time of year to visit Dalyan in Turkey

Here are some average weather facts we collected from our historical climate data:

- During the month of October you are most likely to experience good weather with pleasant average temperatures that fall between 20 degrees Celsius (68°F) and 25 degrees Celsius (77°F).
- The hottest season / summer is in June, July, August and September.
- The months of February, March and November have a high chance of precipitation.
- The warmest month is August with an average maximum temperature of 34°C (94°F).
- The coldest month is January with an average maximum temperature of 10°C (50°F).
- December is the most wet month. This month should be avoided if you are not a big fan of rain.
- August is the driest month.
- July is the sunniest month.

